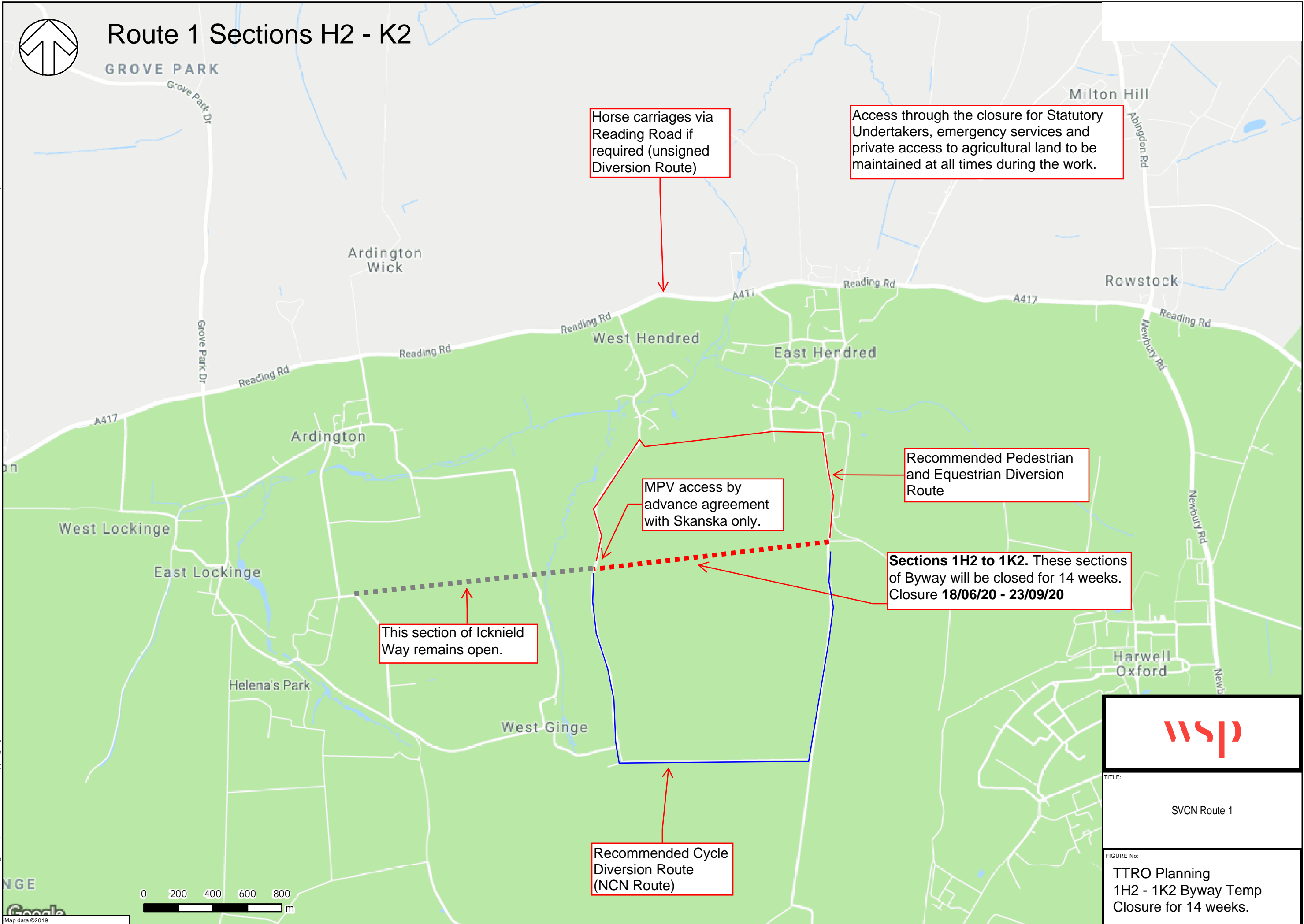


Route 1 Sections H2 - K2

GROVE PARK



Horse carriages via Reading Road if required (unsigned Diversion Route)

Access through the closure for Statutory Undertakers, emergency services and private access to agricultural land to be maintained at all times during the work.

Recommended Pedestrian and Equestrian Diversion Route

MPV access by advance agreement with Skanska only.

Sections 1H2 to 1K2. These sections of Byway will be closed for 14 weeks. Closure **18/06/20 - 23/09/20**

This section of Ickniel Way remains open.


Recommended Cycle Diversion Route (NCN Route)



TITLE:
SVCN Route 1

FIGURE No:
TTRO Planning
1H2 - 1K2 Byway Temp
Closure for 14 weeks.





Route 1 Section D

GROVE PARK

Grove Park Dr

Milton Hill

Abingdon Rd

Section 1D
Public footpath to be closed for 5 days.
Closure **04/09/20** - **08/09/20**
Vehicular access to Red Barn by prior agreement with Skanska only.

Access through the closure for Statutory Undertakers, emergency services and private access to agricultural land to be maintained at all times during the work.

Ardington Wick

Reading Rd

A417

Rowstock

Reading Rd

Reading Rd

West Hendred

East Hendred

Grove Park Dr

Reading Rd

Reading Rd

A417

Ardington

This section of temporary diversion by Agreement with Lockinge Estate.

Temporary footpath diversion route.

West Lockinge

East Lockinge

This section of Ickniel Way remains open.

Sections 1H2 to 1K2 will remain open during this phase as an alternative route.

Helena's Park

West Ginge

Harwell Oxford




TITLE:

SVCN Route 1

FIGURE No:

TTRO Planning
1D Public Footpath
Closure for 5 days





Route 1 Section B

GROVE PARK

Grove Park Dr

Milton Hill

Abingdon Rd

Access through the closure by vehicles for Statutory Undertakers and emergency services to be allowed at all times during the work. Access to be permitted on foot to Parkinsons Peace Garden by prior arrangement with the Contractor.

Rowstock

Section 1B
This section of Bridleway will be closed for 4 weeks.
Closure **26/05/20 - 17/06/20**

Ardington Wick

A417

Reading Rd

A417

Reading Rd

West Hendred

East Hendred

Reading Rd

Reading Rd

Reading Rd

Grove Park Dr

Ardington

On carriageway diversion route for equestrians, pedestrians and cyclists.

West Lockinge

East Lockinge

Local stables

Ickniel Way

Harwell Oxford

Helena's Park

West Ginge




TITLE:

SVCN Route 1

FIGURE No:

TTRO Planning
1B Bridleway Closure
for 4 weeks.





Route 1 Sections F2 (Ginge Brook) and G2

GROVE PARK

Grove Park Dr

Milton Hill

Abingdon

Access through the byway closure by vehicles for emergency services and private access to agricultural land to be maintained at all times during the work.

Ardington Wick

Rowstock

West Hendred

East Hendred

Diversion Route for Footpath 403/4. With permission from Lockinge Estate.

Footpath 403/4 will be closed for 20 weeks. Closure 26/05/20 - 14/10/20

Sections 1F2 and 1G2 These sections of Byway will be closed for 20 weeks. Closure 26/05/20 - 14/10/20

West Lockinge

East Lockinge

Harwell Oxford

Existing Bridleway

Helena's Park

West Ginge

Temporary Diversion Route for Equestrians and Cyclists

Temporary Diversion Route for Pedestrians for Byway closure, with permission from Lockinge Estate



TITLE:
SVCN Route 1

FIGURE No:
TTRO Planning
1F2 and 1G2 Byway Temp
Closure for 20 weeks.

