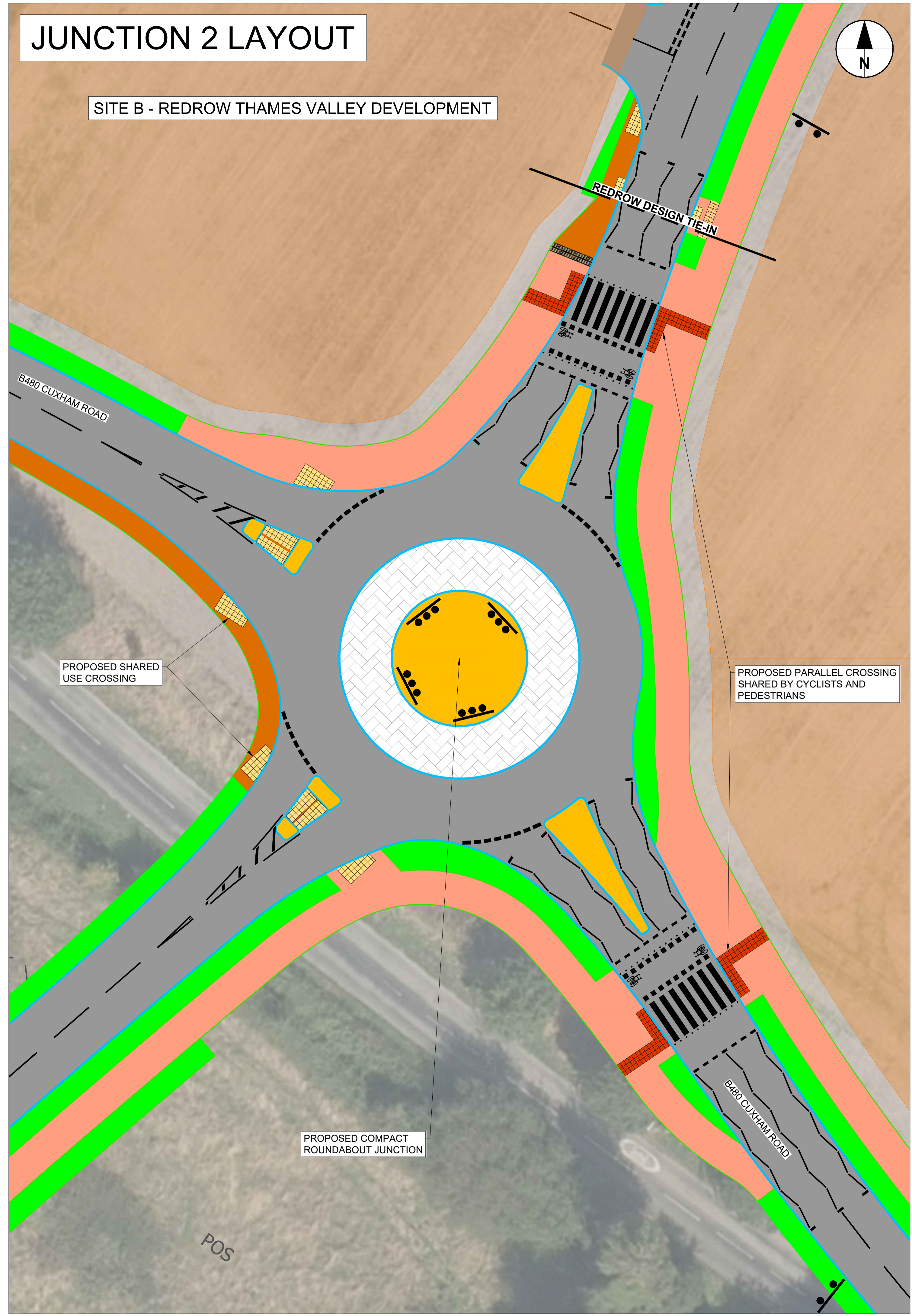
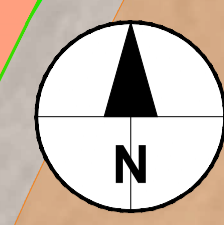
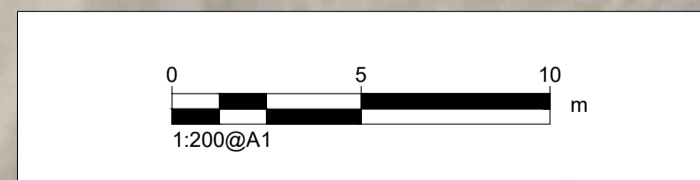
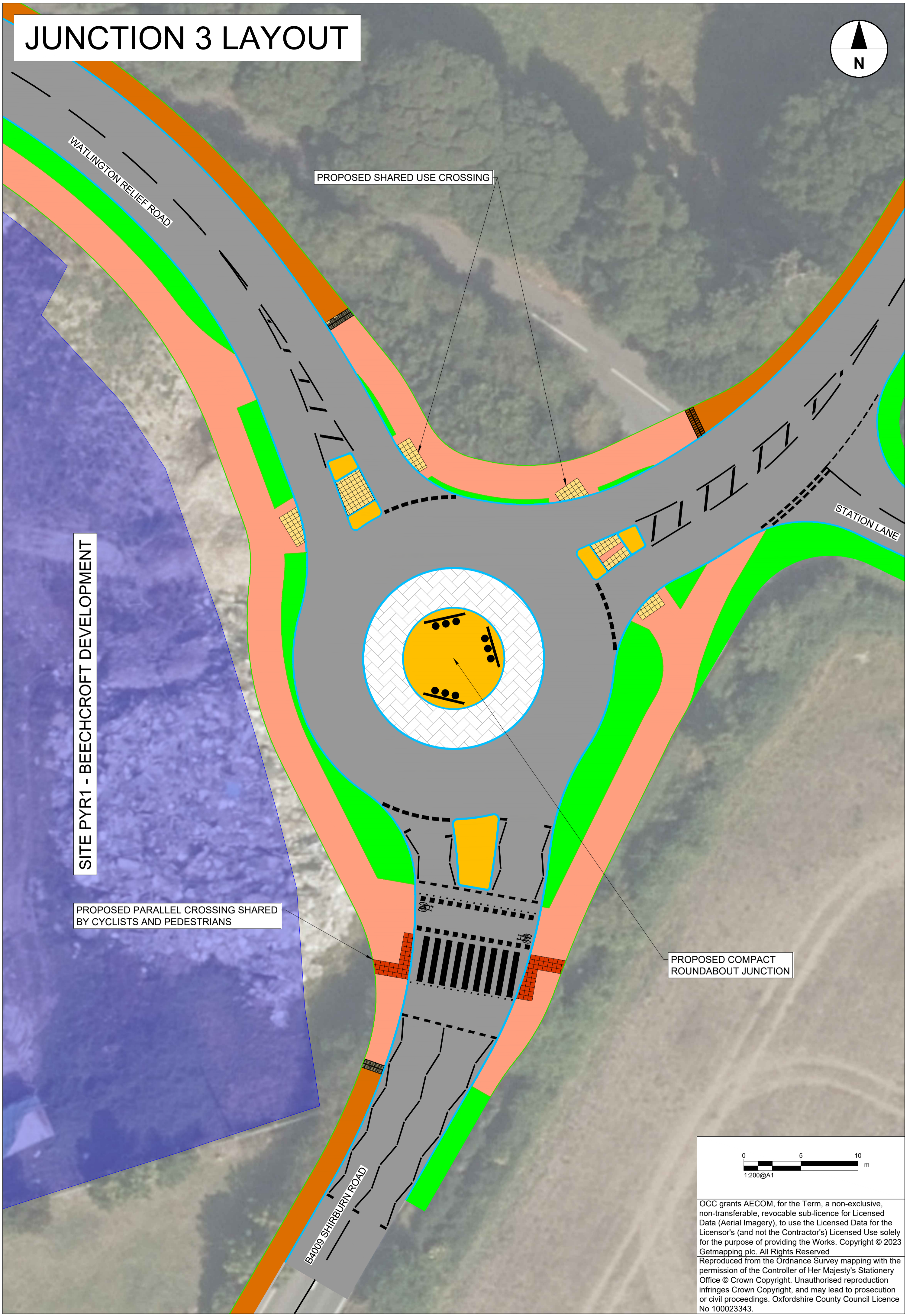
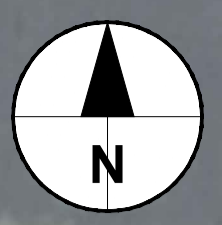


# JUNCTION 2 LAYOUT

SITE B - REDROW THAMES VALLEY DEVELOPMENT



# JUNCTION 3 LAYOUT



OCC grants AECOM, for the Term, a non-exclusive, non-transferable, revocable sub-licence for Licensed Data (Aerial Imagery), to use the Licensed Data for the Licensor's (and not the Contractor's) Licensed Use solely for the purpose of providing the Works. Copyright © 2023 Getmapping plc. All Rights Reserved.  
Reproduced from the Ordnance Survey mapping with the permission of the Controller of Her Majesty's Stationery Office © Crown Copyright. Unauthorised reproduction infringes Crown Copyright, and may lead to prosecution or civil proceedings. Oxfordshire County Council Licence No 100023343.