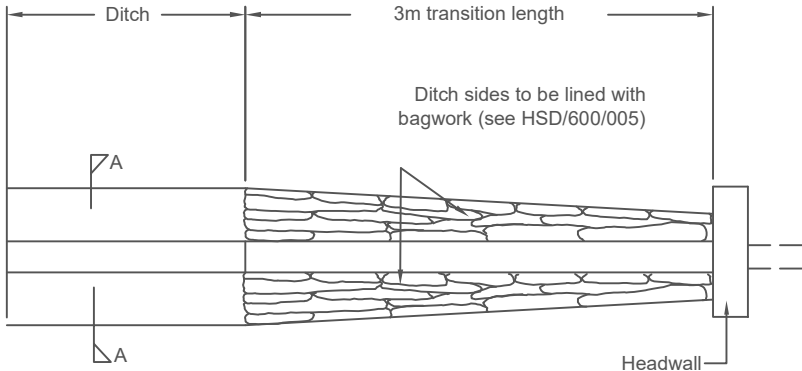
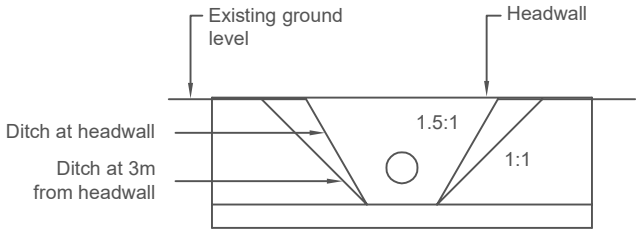


Notes:

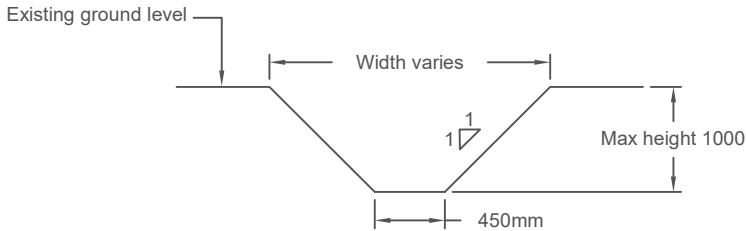
- 1. All dimensions are in millimetres unless shown otherwise.
- 2. For headwall standard, refer to Headwall standard detail.
- 3. For further information refer to Standard Details Guidance Note drawing no. HSD/100/001



PLAN
Shows transition from Ditch at Headwall



SECTION A-A
showing headwall



SECTION A-A

DRAWING TITLE:
Series 600: Earthworks - Ditch and Transition Details Leading to Headwall

SCALE: NTS

DRAWN

CHECKED

INITIALS:

CS

MS

DATE:

12/01/2024

12/01/2024

REV	AMENDMENTS	DRN	CHCK'D	DATE

DRAWING NO:

HSD/600/015

