





Appendix B. European Sites Within Study Area


Figure B-1 - European designated sites screened in throughout this HRA



Legend

-  Special Area of Conservation (SAC)
-  2 km buffer from SACs
-  Inner boundary of ring roads (A34, A4142, A423 and A40)

-  Strategic Traffic Filters



Original scale: 1:28,000

Figure No. B-1

Atkins Limited ©, Woodcote Grove, Ashley Road, Epsom, England, KT18 5BW

Base Mapping: Attribution Statement: © OpenStreetMap contributors. This OpenStreetMap data is made available under the Open Database License: <http://opendatacommons.org/licenses/odbl/1.0/>. Any rights in individual contents of the database are licensed under the Database Contents License: <http://opendatacommons.org/licenses/dbcl/1.0/>

Project:
Oxford Core Transport Schemes

Client: Oxfordshire County Council

Title: European designated sites screened in throughout the HRA

Drawn by:
LW
Date:
13/06/22

Checked by:
PW
Date:
14/06/22

Reviewed by:
AW
Date:
17/06/22

