

Harpsden & Peveril Woods



Wood Refs: 00472 & 00730  
Grid Refs: SU760803 & SU758807

Scale: 1:5000

Author: AMH







Date: 11/02/2010

Reproduced from Ordnance  
Survey digital data  
© Crown Copyright. 100017626

Peveril Wood



**Statutory Declaration Legend**

-  Woodland Trust Boundary
-  Footpath
-  Bridleway
-  Byway Open to All Traffic
-  Restricted Byway
-  Other legal route

