

APPLICATION FORM FOR MODIFICATION ORDER

FORM 1

WILDLIFE AND COUNTRYSIDE ACT 1981

To: PUBLIC RIGHTS OF WAY SECTION
OXFORDSHIRE COUNTY COUNCIL
CENTRAL LIBRARY
WESTGATE
OXFORD
OX1 1DJ

I/We* CHARLBURY TOWN COUNCIL (Name in Capitals)
of 3 HILL CLOSE (Address in Capitals)
CHARLBURY
OXON OX7 3SY

HEREBY APPLY for an order under Section 53 (2) of the Wildlife and
Countryside Act 1981 modifying the Definitive Map and Statement for the
area of:-
CHARLBURY

by:-

- *1. deleting the footpath / bridleway / byway open to all traffic*
from
to
- *2. adding the footpath / bridleway / byway open to all traffic*
from THE PLAYING CLOSE, CHARLBURY
to SHEEP STREET, CHARLBURY
- *3. upgrading / downgrading* to a footpath / bridleway / byway open to
all traffic* the footpath / bridleway / byway open to all traffic*
from
to
- *4. varying / adding* to the particulars relating to the footpath /
bridleway / byway open to all traffic*
from
to
by providing that

and shown on the map annexed hereto.




The approximate width of the right of way (if known) is ^{VARIABLE} 3.5 M 1.0 M approx

The approximate length of the right of way (if known) is .100 M. approx .

I/We* attach copies of the following documentary evidence (including statements of witnesses) in support of this application:-

(Please list documents and continue on a separate sheet if necessary).

WITNESS STATEMENTS BY : - (USER EVIDENCE)



Signed Town Clerk

Date 19-9-99

* Delete as appropriate.

