


APPLICATION FORM
FOR A MODIFICATION TO THE DEFINITIVE MAP AND STATEMENT
Wildlife and Countryside Act 1981

To: Public Rights of Way Office, Countryside Service, Cultural Services, Oxfordshire County Council,
Central Library, Westgate, Oxford OX1 1DJ

I/We*(i) EAST HANNEY PARISH COUNCIL
of (ii) _____



hereby apply for an order under Section 53/(2) of the Wildlife and Countryside Act 1981 modifying the
Definitive Map and Statement for the area by (iii):-

(a) **Deleting the footpath / bridleway / byway open to all traffic *** which runs

from: _____
to: _____

(b) **Adding the footpath / bridleway / byway open to all traffic *** which runs

from: EAST END OF BLENHEIM ORCHARD
to: A 338 OXFORD TO WANTAGE ROAD

(c) **Upgrading/downgrading to a footpath / bridleway / byway open to all traffic *** the
footpath/bridleway/byway open to all traffic which runs

from: _____
to: _____

(d) **Varying/adding to the particulars relating to the footpath / bridleway / byway open to all traffic ***

from: _____
to: _____
by providing that _____

and shown on the map annexed hereto (see overleaf).

The approximate width of the right of way is ONE METRE.

I/We attach copies of the following documentary evidence [including statements of witnesses] in support of
this application:- (Please list documents and continue on a separate sheet if necessary)

(iv) _____

Signed: _____


Date: 16th Sept 2002

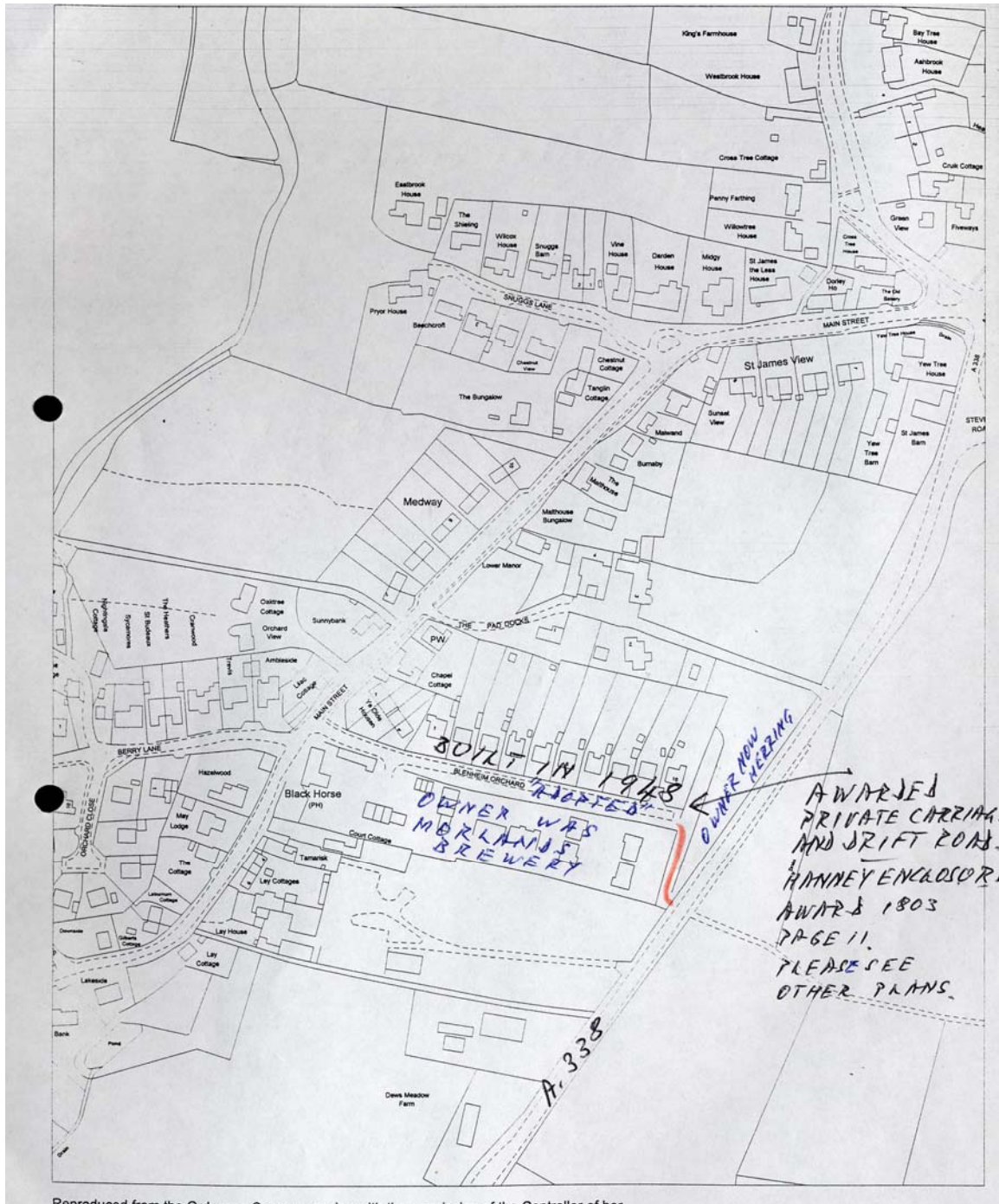
CLERK EAST HANNEY PARISH COUNCIL

(i) Insert name of applicant(s)
(ii) Insert address of applicant(s)

(iii) Delete as appropriate
(iv) Insert list of documents

* Delete as appropriate





Reproduced from the Ordnance Survey maps with the permission of the Controller of her