



Deposit Of Statement And Plan
Section 31(6), Highways Act 1980

To Oxfordshire County Council:



1. We are and have been the owners within the meaning of the section of the land known as Land at Swinbrook more particularly delineated on the plan accompanying this statement and thereon edged red.
2. The aforementioned land lies in the Parishes/Communities of Asthal, Fulbrook, Leafield, Shipton-under-Wychwood, and Swinbrook and Widford.
3. The ways coloured brown on the said plan have been dedicated as restricted byways.
4. The ways coloured yellow on the said plan have been dedicated as byways open to all traffic.
5. The ways coloured green on the said plan have been dedicated as bridleways.
6. The ways coloured blue on the said plan have been dedicated as footpaths.
7. No *other* ways over the land have been dedicated as highways.
8. The deposit shall comprise this statement and accompanying plan.

Signed (*landowners*)

 _____	 _____
The Hon Charles Cecil	The Hon Jennifer Cecil

Mrs M Mackinnon

William Mackinnon

 _____	 _____
--	---

David Cecil

Lucinda Stewart-Richardson

 _____	 _____
--	---

John Mathews

Andrew Mackinnon

 _____	 _____
--	---

James Mackenzie

Address: The Estate Office, Swinbrook, Burford, Oxfordshire, OX18 4EN

Date: 19th May 2009

Signed (*witness*) 

Name (*witness*) JAMES VERNOR - MILES

Address _____ **VERNOR MILES & NOBLE**

Occupation SOLICITOR **5 RAYMOND BUILDINGS**

GRAYS INN, WC1R 5DD
DX 459 LONDON/CHANCERY LANE