

**Oxfordshire County Council
Minerals and Waste Development Framework**

Waste (and Secondary/Recycled Aggregates) Site Nomination Form

November 2008

USE THIS FORM TO PUT FORWARD AN **EXISTING** OR **NEW** WASTE SITE
FOR POSSIBLE INCLUSION IN THE NEW MINERALS AND WASTE PLAN

1. Nominee Details

Contact Name	Rob Fluckiger	
Company	M&M Skip Hire Ltd T/A M&M Waste Solutions	
Company Details	Address: Worton Park, Cassington, Oxford OX29 4FL	
	Tel: 01865 880559	E-mail: rob@mmskiphire.com

2. Agent Details

Contact Name	Suzi Coyne	
Company	Suzi Coyne Planning	
Company Details	Address: 60 Blenheim Drive, Oxford OX2 8DQ	
	Tel: 01865 453747	E-mail: suzi.coyne@ntlworld.com

3. Site Details

Site Name	Extension to Cresswell Field Aggregate Recycling (Area A)	
Address	Worton Farm Yarnton Oxford OX29 4FL	
OS Map Ref (6 figures): SP 469 113	Total Area in Hectares: 2.3 ha	

4. Site Plan

Have you included a site plan identifying the site boundary and access? If no, give reason in Section 8.	Yes ✓	No
---	----------	----

5. Sites already in operation

A. LANDFILL FACILITIES ONLY:

Type of waste:		
EA Licence No:		Date issued:
Waste received (tpa)	2006:	2007:
Original voidspace (m ³)		Date:
Remaining voidspace (m ³)		Date:
Permitted lifetime (include details of planning permission)		
Expected lifetime (if different to above)		
Current levels and types of traffic movement (daily):		

B. NON-LANDFILL FACILITIES ONLY (inc. facilities at landfill sites):

Type of facility	Aggregate Recycling	
Type of waste(s) accepted	Construction, demolition and excavation waste	
Environmental Permit No: EPR/FB3633AL	Date issued: 16/03/2012	
Permitted capacity (tpa): 75,000 tpa	Operator's assessed capacity (tpa): 50,000 tpa throughput 48,000 tpa recycling rate	
Throughput	2006:	2007:
Amount recycled, composted, or recovered	2006:	2007:
Residue	2006:	2007:
Catchment area	Oxford and central Oxfordshire	
Current levels and types of traffic movement (daily): 20 – 40 tipper lorry movements		

(For temporary facilities)

Expected lifetime:	Planning Reference(s):
--------------------	------------------------

6. Potential New Development

Description of development or facility: Extension of existing site onto adjoining land, installation of recycled aggregate wash plant and increase of potential site capacity to 250,000 tpa.	
Type of waste to be handled	Construction and demolition waste
Potential catchment area	Oxford and central Oxfordshire
Expected lifetime (if temporary facility)	
Expected capacity (tpa)	250,000 tpa (200,000 tpa additional to existing)
Amount to be recycled, composted, or recovered (tpa) (if relevant)	245,000 tpa
Potential levels and types of new traffic movements (daily): 70 - 140 tipper lorry movements	

7. Any Other Relevant Information

E.g. Restoration & after use (for landfill sites); proposals for mitigation of any environmental impacts; reference to any detailed plans submitted etc.
The site would extend an already operational site, which is part of a wider already operational waste management complex, with environmental benefits from co-location of facilities. It, is well distanced from sensitive properties, is generally well screened from local views, and has an excellent means of access.

8. Ownership Details

Are you/your company the site land owner?	Yes	No ✓
If no, what is the period of unexpired lease?	In excess of 7 years	
Please give contact details of the land owner:		
Contact Name	Dairystock Company Ltd	
Contact Details	Address: CTV House La Pouquelaye St Helier Jersey JE2 3GF	
	Tel:	E-mail:

9. Declaration

I accept that any information provided in support of a site nomination will need to be made publicly available in due course.

I also understand that this invitation to nominate a site for possible inclusion in the Minerals and Waste Development Framework is without prejudice to the decisions taken by the County Council on the strategies and site allocations to be included in the Framework.

Signed:



On behalf of (if applicable): M&M Skip Hire Ltd

Date: 24 September 2015

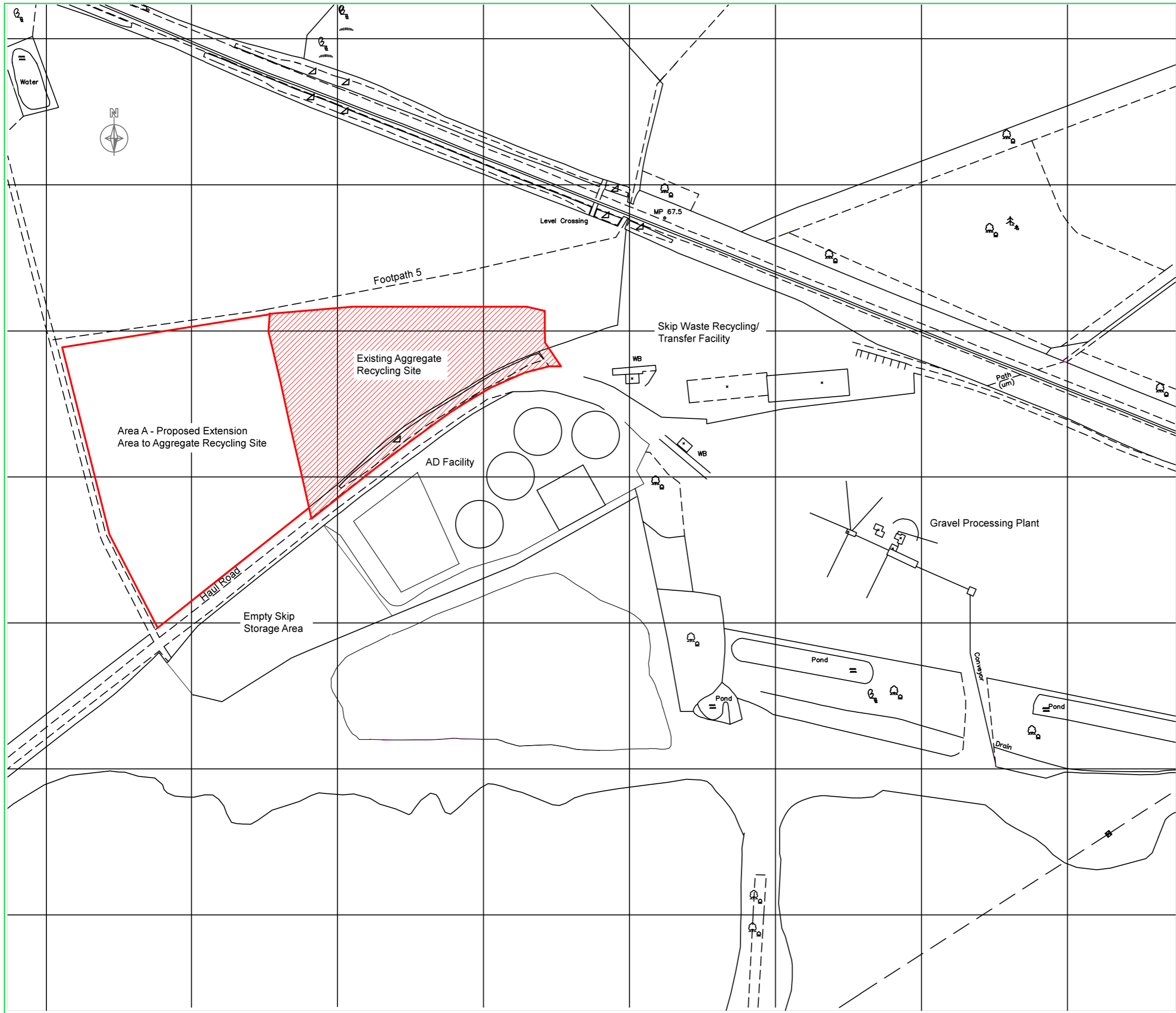
Completed nominations must be returned by **30th January 2009** to:

Minerals and Waste Policy Team
Environment and Economy (SPED)
Oxfordshire County Council
Speedwell House
Speedwell Street
Oxford
OX1 1NE


Tel: 01865 816025

Email: minerals.wastepan@oxfordshire.gov.uk

Website: www.oxfordshire.gov.uk/links/public/mineralsandwastepolicy



LEGEND

 Area already with planning permission

Description	Date
© Crown copyright. All rights reserved. Licence number AL100036712.	
Client: M&M Skip Hire Ltd	
Project: Oxfordshire Minerals and Waste Local Plan - Site Allocation Nominations	
Title: Site Plan - Area A Worton Farm	
Drawn By:	Suzi Coyne
Date:	September 2015
Scale:	1:2500 @ A3
Drawing No.:	204MMSN/1

Suzi Coyne Planning
 60 Blenheim Drive
 Oxford, OX2 8DQ
 Tel.: 01865 453747
 Mob: 07779 099560
 email: suzi.coyne@ntlworld.com

**Oxfordshire County Council
Minerals and Waste Development Framework**

Waste (and Secondary/Recycled Aggregates) Site Nomination Form

November 2008

USE THIS FORM TO PUT FORWARD AN **EXISTING** OR **NEW** WASTE SITE
FOR POSSIBLE INCLUSION IN THE NEW MINERALS AND WASTE PLAN

1. Nominee Details

Contact Name	Rob Fluckiger	
Company	M&M Skip Hire Ltd T/A M&M Waste Solutions	
Company Details	Address: Worton Park, Cassington, Oxford OX29 4FL	
	Tel: 01865 880559	E-mail: rob@mmskiphire.com

2. Agent Details

Contact Name	Suzi Coyne	
Company	Suzi Coyne Planning	
Company Details	Address: 60 Blenheim Drive, Oxford OX2 8DQ	
	Tel: 01865 453747	E-mail: suzi.coyne@ntlworld.com

3. Site Details

Site Name	Land to South of AD Facility (Area B)	
Address	Worton Farm Yarnton Oxford OX29 4FL	
OS Map Ref (6 figures): SP 470 111	Total Area in Hectares: 3.5	

4. Site Plan

Have you included a site plan identifying the site boundary and access? If no, give reason in Section 8.	Yes ✓	No
---	----------	----

5. Sites already in operation

A. LANDFILL FACILITIES ONLY:

Type of waste:		
EA Licence No:		Date issued:
Waste received (tpa)	2006:	2007:
Original voidspace (m ³)		Date:
Remaining voidspace (m ³)		Date:
Permitted lifetime (include details of planning permission)		
Expected lifetime (if different to above)		
Current levels and types of traffic movement (daily):		

B. NON-LANDFILL FACILITIES ONLY (inc. facilities at landfill sites):

Type of facility		
Type of waste(s) accepted		
Environmental Permit No:		Date issued:
Permitted capacity (tpa):		Operator's assessed capacity (tpa):
Throughput	2006:	2007:
Amount recycled, composted, or recovered	2006:	2007:
Residue	2006:	2007:
Catchment area		
Current levels and types of traffic movement (daily):		

(For temporary facilities)

Expected lifetime:	Planning Reference(s):
--------------------	------------------------

6. Potential New Development

Description of development or facility: Ancillary waste management uses (e.g. waste segregation and transfer)	
Type of waste to be handled	MSW/C&I/CDE waste
Potential catchment area	Oxford and central Oxfordshire
Expected lifetime (if temporary facility)	
Expected capacity (tpa)	75,000 tpa
Amount to be recycled, composted, or recovered (tpa) (if relevant)	65,000 tpa
Potential levels and types of new traffic movements (daily): 150 lorry movements	

7. Any Other Relevant Information

E.g. Restoration & after use (for landfill sites); proposals for mitigation of any environmental impacts; reference to any detailed plans submitted etc.
The site contains an existing small lake, which would first need to be infilled (with inert materials) to adjoining levels. It adjoins an already operational waste management complex, is well distanced from sensitive properties, is generally well screened from local views, and has an excellent means of access. There will be environmental benefits of co-location of facilities.

8. Ownership Details

Are you/your company the site land owner?	Yes	No ✓
If no, what is the period of unexpired lease?	In excess of 7 years	
Please give contact details of the land owner:		
Contact Name	Dairystock Company Ltd	
Contact Details	Address: CTV House La Pouquelaye St Helier Jersey JE2 3GF	
	Tel:	E-mail:

9. Declaration

I accept that any information provided in support of a site nomination will need to be made publicly available in due course.

I also understand that this invitation to nominate a site for possible inclusion in the Minerals and Waste Development Framework is without prejudice to the decisions taken by the County Council on the strategies and site allocations to be included in the Framework.

Signed:



On behalf of (if applicable): M&M Skip Hire Ltd

Date: 24 September 2015

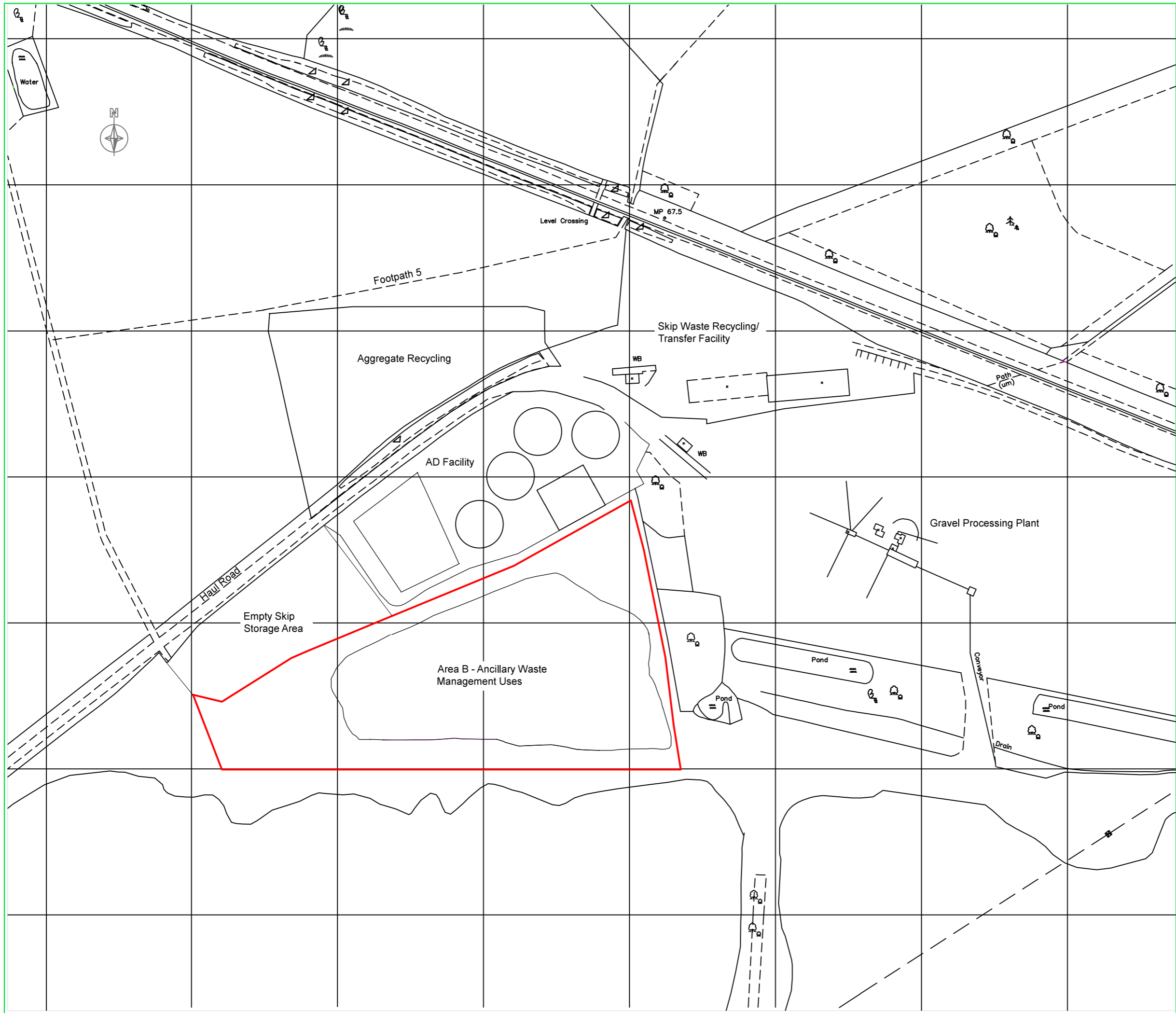
Completed nominations must be returned by **30th January 2009** to:

Minerals and Waste Policy Team
Environment and Economy (SPED)
Oxfordshire County Council
Speedwell House
Speedwell Street
Oxford
OX1 1NE

Tel: 01865 816025

Email: minerals.wastepan@oxfordshire.gov.uk

Website: www.oxfordshire.gov.uk/links/public/mineralsandwastepolicy



Description	Date
-------------	------

© Crown copyright. All rights reserved. Licence number AL100036712.

Client:
M&M Skip Hire Ltd

Project:
Oxfordshire Minerals and Waste Local Plan - Site Allocation Nominations

Title:
Site Plan - Area B, Worton Farm

Drawn By: Suzi Coyne

Date: September 2015

Scale: 1:2500 @ A3

Drawing No.: 204MMSN/2

Suzi Coyne Planning

60 Blenheim Drive
Oxford, OX2 8DQ
Tel.: 01865 453747
Mob: 07779 099560

email: suzi.coyne@ntlworld.com

**Oxfordshire County Council
Minerals and Waste Development Framework**

Waste (and Secondary/Recycled Aggregates) Site Nomination Form

November 2008

USE THIS FORM TO PUT FORWARD AN **EXISTING** OR **NEW** WASTE SITE
FOR POSSIBLE INCLUSION IN THE NEW MINERALS AND WASTE PLAN

1. Nominee Details

Contact Name	Rob Fluckiger	
Company	M&M Skip Hire Ltd T/A M&M Waste Solutions	
Company Details	Address: Worton Park, Cassington, Oxford OX29 4FL	
	Tel: 01865 880559	E-mail: rob@mmskiphire.com

2. Agent Details

Contact Name	Suzi Coyne	
Company	Suzi Coyne Planning	
Company Details	Address: 60 Blenheim Drive, Oxford OX2 8DQ	
	Tel: 01865 453747	E-mail: suzi.coyne@ntlworld.com

3. Site Details

Site Name	Extension to Skip Waste Recycling Facility (Area C - part of former mineral processing site)	
Address	Worton Farm Yarnton Oxford OX29 4FL	
OS Map Ref (6 figures): SP 474 112	Total Area in Hectares: 3.0	

4. Site Plan

Have you included a site plan identifying the site boundary and access? If no, give reason in Section 8.	Yes ✓	No
---	----------	----

5. Sites already in operation

A. LANDFILL FACILITIES ONLY:

Type of waste:		
EA Licence No:		Date issued:
Waste received (tpa)	2006:	2007:
Original voidspace (m ³)		Date:
Remaining voidspace (m ³)		Date:
Permitted lifetime (include details of planning permission)		
Expected lifetime (if different to above)		
Current levels and types of traffic movement (daily):		

B. NON-LANDFILL FACILITIES ONLY (inc. facilities at landfill sites):

Type of facility	Wood Processing	
Type of waste(s) accepted	MSW/C&I/CDE	
Environmental Permit No: EPR/BP3097ET	Date issued: 21/06/2012	
Permitted capacity (tpa): 75,000 tpa	Operator's assessed capacity (tpa): 70,000 tpa throughput 65,000 tpa recycling rate	
Throughput	2006:	2007:
Amount recycled, composted, or recovered	2006:	2007:
Residue	2006:	2007:
Catchment area	Oxford and central Oxfordshire	
Current levels and types of traffic movement (daily): 220 skip and container lorry movements		
(For temporary facilities)		
Expected lifetime:	Planning Reference(s):	

6. Potential New Development

Description of development or facility: Parking, Empty Skip Storage and Wood Processing Area	
Type of waste to be handled	MSW/C&I/CDE waste
Potential catchment area	Oxford and central Oxfordshire
Expected lifetime (if temporary facility)	
Expected capacity (tpa)	N/A (already brought into skip waste facility)
Amount to be recycled, composted, or recovered (tpa) (if relevant)	N/A
Potential levels and types of new traffic movements (daily): N/A	

7. Any Other Relevant Information

<p>E.g. Restoration & after use (for landfill sites); proposals for mitigation of any environmental impacts; reference to any detailed plans submitted etc.</p> <p>The site adjoins an already operational waste management complex, is well distanced from sensitive properties, is generally well screened from local views, and has an excellent means of access. There will be environmental benefits of co-location of facilities. The wood to be processed will have already been brought into the adjoining skip waste recycling facility.</p>

8. Ownership Details

Are you/your company the site land owner?	Yes	No ✓
If no, what is the period of unexpired lease?	In excess of 7 years	
Please give contact details of the land owner:		
Contact Name	Dairystock Company Ltd	
Contact Details	Address: CTV House La Pouquelaye St Helier Jersey JE2 3GF	
	Tel:	E-mail:

9. Declaration

I accept that any information provided in support of a site nomination will need to be made publicly available in due course.

I also understand that this invitation to nominate a site for possible inclusion in the Minerals and Waste Development Framework is without prejudice to the decisions taken by the County Council on the strategies and site allocations to be included in the Framework.

Signed:



On behalf of (if applicable): M&M Skip Hire Ltd

Date: 24 September 2015

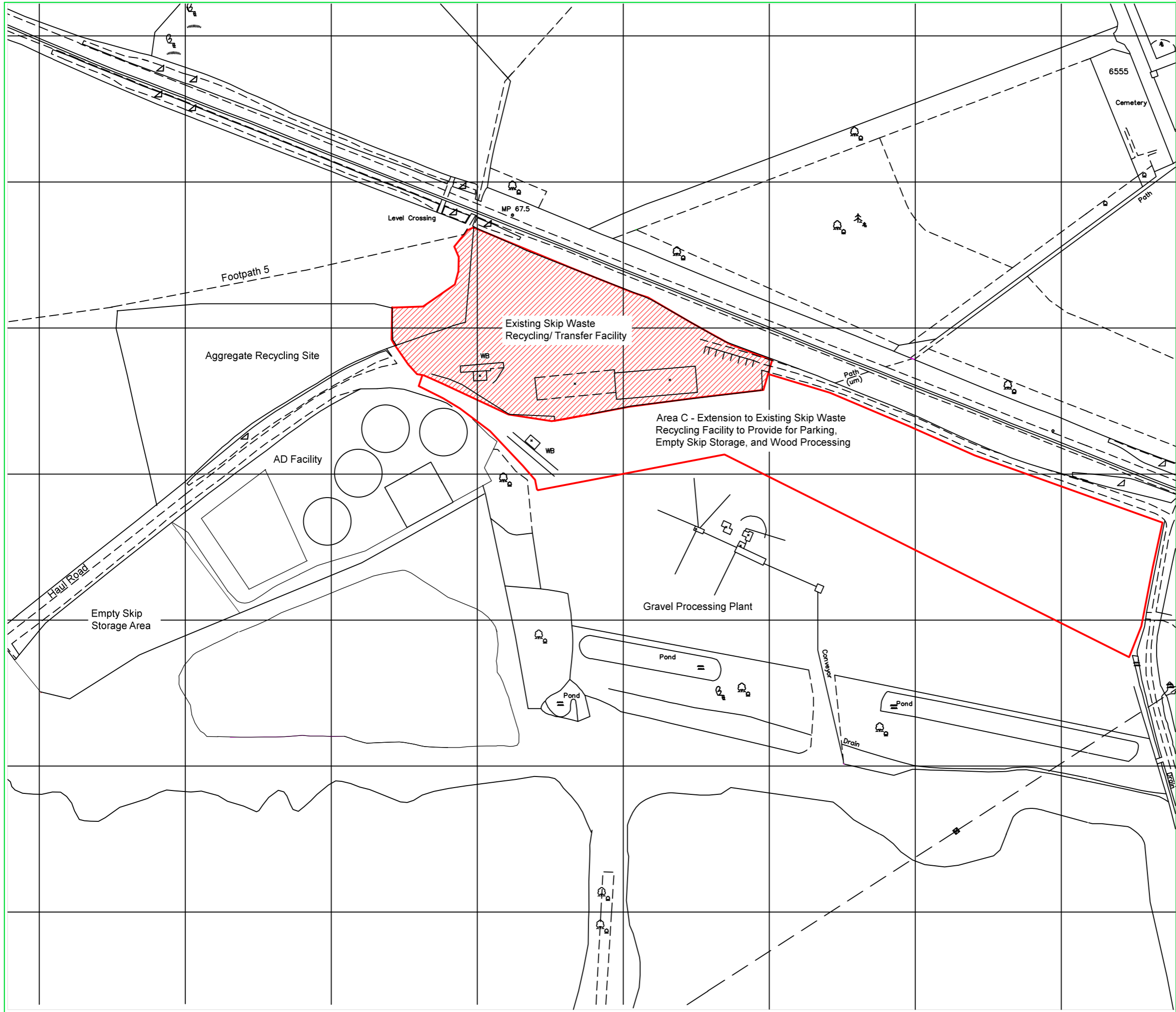
Completed nominations must be returned by **30th January 2009** to:

Minerals and Waste Policy Team
Environment and Economy (SPED)
Oxfordshire County Council
Speedwell House
Speedwell Street
Oxford
OX1 1NE


Tel: 01865 816025

Email: minerals.wastepan@oxfordshire.gov.uk

Website: www.oxfordshire.gov.uk/links/public/mineralsandwastepolicy



LEGEND

 Area already with planning permission

Description	Date
© Crown copyright. All rights reserved. Licence number AL100036712.	
Client: M&M Skip Hire Ltd	
Project: Oxfordshire Minerals and Waste Local Plan - Site Allocation Nominations	
Title: Site Plan - Area C, Worton Farm	
Drawn By:	Suzi Coyne
Date:	September 2015
Scale:	1:2500 @ A3
Drawing No.:	204MMSN/3

Suzi Coyne Planning
 60 Blenheim Drive
 Oxford, OX2 8DQ
 Tel.: 01865 453747
 Mob: 07779 099560
 email: suzi.coyne@ntlworld.com

**Oxfordshire County Council
Minerals and Waste Development Framework**

Waste (and Secondary/Recycled Aggregates) Site Nomination Form

November 2008

USE THIS FORM TO PUT FORWARD AN **EXISTING** OR **NEW** WASTE SITE
FOR POSSIBLE INCLUSION IN THE NEW MINERALS AND WASTE PLAN

1. Nominee Details

Contact Name	Rob Fluckiger	
Company	M&M Skip Hire Ltd T/A M&M Waste Solutions	
Company Details	Address: Worton Park, Cassington, Oxford OX29 4FL	
	Tel: 01865 880559	E-mail: rob@mmskiphire.com

2. Agent Details

Contact Name	Suzi Coyne	
Company	Suzi Coyne Planning	
Company Details	Address: 60 Blenheim Drive, Oxford OX2 8DQ	
	Tel: 01865 453747	E-mail: suzi.coyne@ntlworld.com

3. Site Details

Site Name	Land to West of AD Facility (Area D)	
Address	Worton Farm Yarnton Oxford OX29 4FL	
OS Map Ref (6 figures): SP 469 112	Total Area in Hectares: 0.9	

4. Site Plan

Have you included a site plan identifying the site boundary and access? If no, give reason in Section 8.	Yes ✓	No
---	----------	----

5. Sites already in operation

A. LANDFILL FACILITIES ONLY:

Type of waste:		
EA Licence No:		Date issued:
Waste received (tpa)	2006:	2007:
Original voidspace (m ³)		Date:
Remaining voidspace (m ³)		Date:
Permitted lifetime (include details of planning permission)		
Expected lifetime (if different to above)		
Current levels and types of traffic movement (daily):		

B. NON-LANDFILL FACILITIES ONLY (inc. facilities at landfill sites):

Type of facility		
Type of waste(s) accepted		
Environmental Permit No:		Date issued:
Permitted capacity (tpa):		Operator's assessed capacity (tpa):
Throughput	2006:	2007:
Amount recycled, composted, or recovered	2006:	2007:
Residue	2006:	2007:
Catchment area		
Current levels and types of traffic movement (daily):		

(For temporary facilities)

Expected lifetime:	Planning Reference(s):
--------------------	------------------------

6. Potential New Development

Description of development or facility: Ancillary waste management uses (e.g. waste segregation and transfer)	
Type of waste to be handled	MSW/C&I/CDE waste
Potential catchment area	Oxford and central Oxfordshire
Expected lifetime (if temporary facility)	
Expected capacity (tpa)	20,000 tpa
Amount to be recycled, composted, or recovered (tpa) (if relevant)	17,000 tpa
Potential levels and types of new traffic movements (daily): 40 lorry movements	

7. Any Other Relevant Information

E.g. Restoration & after use (for landfill sites); proposals for mitigation of any environmental impacts; reference to any detailed plans submitted etc.
The site adjoins an already operational waste management complex, is well distanced from sensitive properties, is generally well screened from local views, and has an excellent means of access. There will be environmental benefits of co-location of facilities.

8. Ownership Details

Are you/your company the site land owner?	Yes	No ✓
If no, what is the period of unexpired lease?	In excess of 7 years	
Please give contact details of the land owner:		
Contact Name	Dairystock Company Ltd	
Contact Details	Address: CTV House La Pouquelaye St Helier Jersey JE2 3GF	
	Tel:	E-mail:

9. Declaration

I accept that any information provided in support of a site nomination will need to be made publicly available in due course.

I also understand that this invitation to nominate a site for possible inclusion in the Minerals and Waste Development Framework is without prejudice to the decisions taken by the County Council on the strategies and site allocations to be included in the Framework.

Signed:



On behalf of (if applicable): M&M Skip Hire Ltd

Date: 24 September 2015

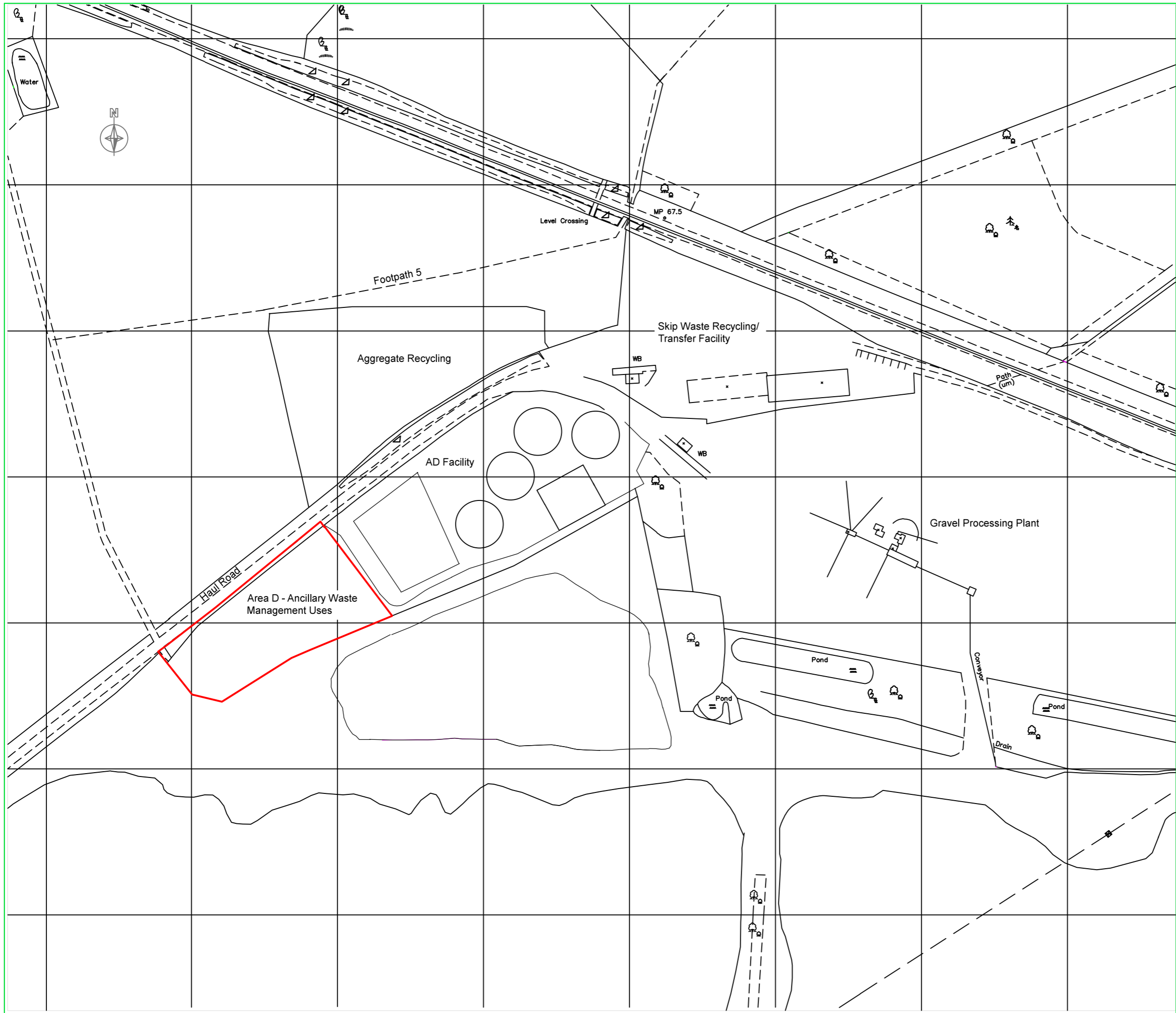
Completed nominations must be returned by **30th January 2009** to:

Minerals and Waste Policy Team
Environment and Economy (SPED)
Oxfordshire County Council
Speedwell House
Speedwell Street
Oxford
OX1 1NE

Tel: 01865 816025

Email: minerals.wastepan@oxfordshire.gov.uk

Website: www.oxfordshire.gov.uk/links/public/mineralsandwastepolicy



Description	Date

© Crown copyright. All rights reserved. Licence number AL100036712.

Client:
M&M Skip Hire Ltd

Project:
Oxfordshire Minerals and Waste Local Plan - Site Allocation Nominations

Title:
Site Plan - Area D, Worton Farm

Drawn By:	Suzi Coyne
Date:	September 2015
Scale:	1:2500 @ A3
Drawing No.:	204MMSN/2

Suzi Coyne Planning

60 Blenheim Drive
 Oxford, OX2 8DQ
 Tel.: 01865 453747
 Mob: 07779 099560

email: suzi.coyne@ntlworld.com

**Oxfordshire County Council
Minerals and Waste Development Framework**

Waste (and Secondary/Recycled Aggregates) Site Nomination Form

November 2008

USE THIS FORM TO PUT FORWARD AN **EXISTING** OR **NEW** WASTE SITE
FOR POSSIBLE INCLUSION IN THE NEW MINERALS AND WASTE PLAN

1. Nominee Details

Contact Name	Michael Mckenna	
Company	Mckenna Environmental Ltd	
Company Details	Address: 17 Cranberry Road Witney OX28 1AE	
	Tel: 07885 255959	E-mail: office@mckenna-environmental.com

2. Agent Details

Contact Name	Suzi Coyne	
Company	Suzi Coyne Planning	
Company Details	Address: 60 Blenheim Drive, Oxford OX2 8DQ	
	Tel: 01865 453747	E-mail: suzi.coyne@ntlworld.com

3. Site Details

Site Name	Woodeaton Quarry	
Address	Woodeaton Oxfordshire OX3 9GD	
OS Map Ref (6 figures): SP 532 123	Total Area in Hectares: Total size of quarry = 6.5 ha Aggregate recycling area = approx. 1 ha	

4. Site Plan

Have you included a site plan identifying the site boundary and access? If no, give reason in Section 8.	Yes ✓	No
---	----------	----

5. Sites already in operation

A. LANDFILL FACILITIES ONLY:

Type of waste:		
EA Licence No:		Date issued:
Waste received (tpa)	2006:	2007:
Original voidspace (m ³)		Date:
Remaining voidspace (m ³)		Date:
Permitted lifetime (include details of planning permission)		
Expected lifetime (if different to above)		
Current levels and types of traffic movement (daily):		

B. NON-LANDFILL FACILITIES ONLY (inc. facilities at landfill sites):

Type of facility		
Type of waste(s) accepted		
Environmental Permit No:		Date issued:
Permitted capacity (tpa):		Operator's assessed capacity (tpa):
Throughput	2006:	2007:
Amount recycled, composted, or recovered	2006:	2007:
Residue	2006:	2007:
Catchment area		
Current levels and types of traffic movement (daily):		

(For temporary facilities)

Expected lifetime:	Planning Reference(s):
--------------------	------------------------

6. Potential New Development

Description of development or facility: Aggregate and soil recycling facility.	
Type of waste to be handled	Demolition and excavation waste
Potential catchment area	Oxford and central Oxfordshire
Expected lifetime (if temporary facility)	10 years for the duration of MW.0015/12 (once issued)
Expected capacity (tpa)	40,000 tpa
Amount to be recycled, composted, or recovered (tpa) (if relevant)	38,000 tpa
Potential levels and types of new traffic movements (daily): 14 - 28 tipper lorry movements	

7. Any Other Relevant Information

E.g. Restoration & after use (for landfill sites); proposals for mitigation of any environmental impacts; reference to any detailed plans submitted etc.
The site would form part of the proposed restoration of Woodeaton Quarry using inert waste materials, and would be removed upon completion of the restoration works. The proposed siting of the facility would be for most of the duration of the development in the lower part of the quarry, and at the furthest point(s) possible away from local residential properties. The activities would be very well screened and governed by the same conditions on noise and dust emissions applying to the infilling activity.

8. Ownership Details

Are you/your company the site land owner?	Yes ✓	No
If no, what is the period of unexpired lease?		
Please give contact details of the land owner:		
Contact Name		
Contact Details	Tel:	E-mail:

9. Declaration

I accept that any information provided in support of a site nomination will need to be made publicly available in due course.

I also understand that this invitation to nominate a site for possible inclusion in the Minerals and Waste Development Framework is without prejudice to the decisions taken by the County Council on the strategies and site allocations to be included in the Framework.

Signed



On behalf of (if applicable): Mckenna Environmental Ltd

Date: 24 September 2015

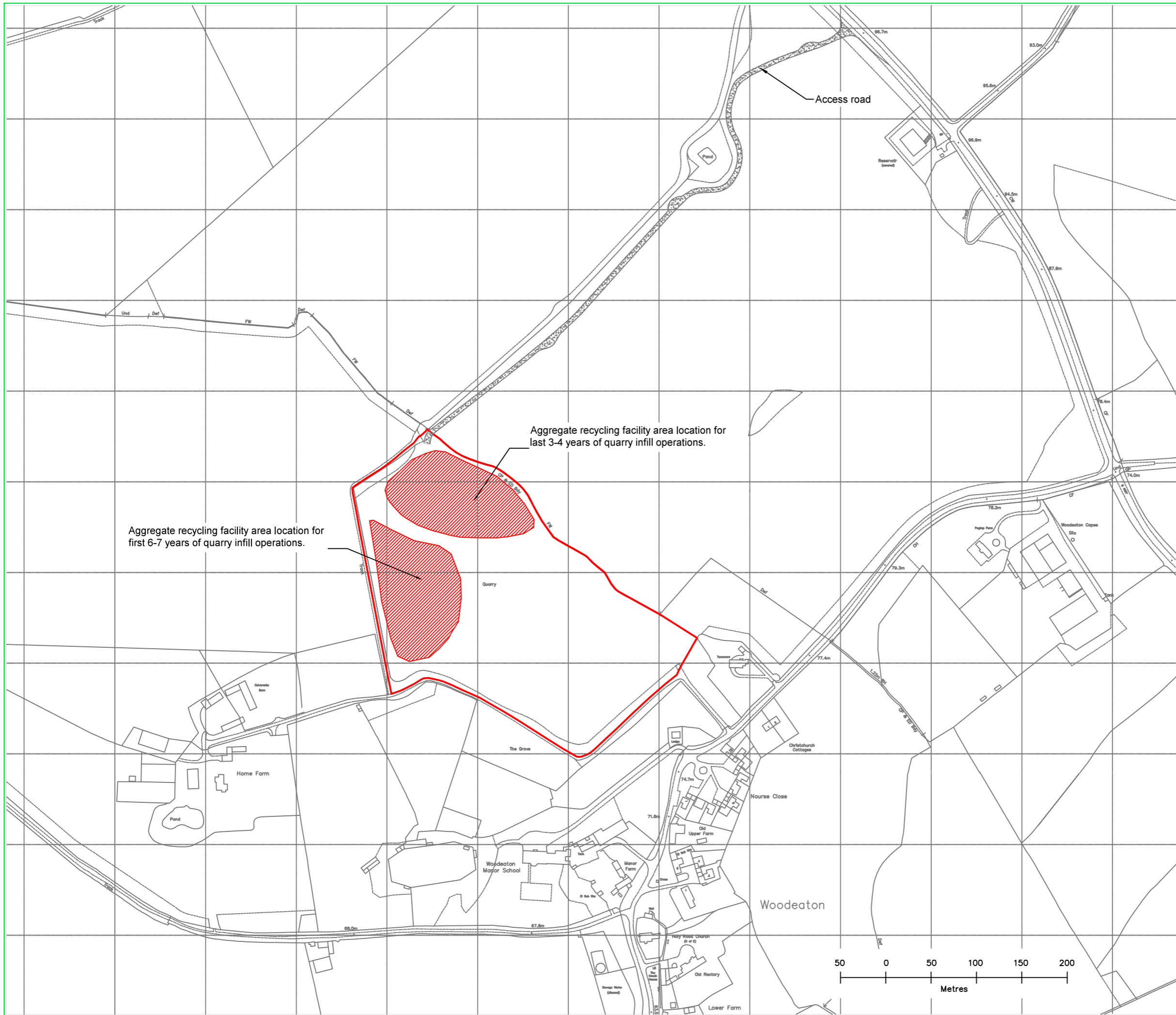
Completed nominations must be returned by **30th January 2009** to:

Minerals and Waste Policy Team
Environment and Economy (SPED)
Oxfordshire County Council
Speedwell House
Speedwell Street
Oxford
OX1 1NE

Tel: 01865 816025

Email: minerals.wasteplan@oxfordshire.gov.uk

Website: www.oxfordshire.gov.uk/links/public/mineralsandwastepolicy



LEGEND

Rev	Description	Date

© Crown copyright. All rights reserved. Licence number AL100036712

Client:
Mckenna Environmental Ltd

Project:
Oxfordshire Minerals and Waste Local Plan - Site Allocation Nominations

Title:
Site Plan - Woodeaton Quarry

Drawn By: Suzi Coyne

Date: September 2015

Scale: 1:4000 @ A3

Drawing No.: 205ARNW/1

Suzi Coyne Planning
60 Blenheim Drive
Oxford, OX2 8DQ
Tel.: 01865 453747
Mob: 07779 099560
email: suzi.coyne@ntlworld.com

**Oxfordshire County Council
Minerals and Waste Development Framework**

Waste (and Secondary/Recycled Aggregates) Site Nomination Form

November 2008

USE THIS FORM TO PUT FORWARD AN **EXISTING** OR **NEW** WASTE SITE
FOR POSSIBLE INCLUSION IN THE NEW MINERALS AND WASTE PLAN

1. Nominee Details

Contact Name	DAVID EINIG	
Company	DAVID EINIG CONTRACTING LTD	
Company Details	Address: Unit 5 Rycote Lane Farm, Milton Common, Thame, Oxford OX9 2NZ	
	Tel: 01844 278212	E-mail: david@einig.co.uk

2. Agent Details

Contact Name	DEE MC DONALD-HOWARD	
Company	WILLOW ENVIRONMENTAL SOLUTIONS	
Company Details	Address: FERN FARM, NORMANBY, WHITBY, NORTH YORKSHIRE, YO22 4PS.	
	Tel: 07876320833	E-mail: deirdremc2001@yahoo.com

3. Site Details

Site Name	Land off the B4100	
Address	Baynards Green, Bicester, OX27 7QU	
OS Map Ref (6 figures): SP 539 295	Total Area in Hectares: 15	

4. Site Plan

Have you included a site plan identifying the site boundary and access? If no, give reason in Section 8.	Yes √	No
---	----------	----

5. Sites already in operation

A. LANDFILL FACILITIES ONLY:

Type of waste:		
EA Licence No:		Date issued:
Waste received (tpa)	2006:	2007:
Original voidspace (m ³)		Date:
Remaining voidspace (m ³)		Date:
Permitted lifetime (include details of planning permission)		
Expected lifetime (if different to above)		
Current levels and types of traffic movement (daily):		

B. NON-LANDFILL FACILITIES ONLY (inc. facilities at landfill sites):

Type of facility		
Type of waste(s) accepted		
Licence No: <small>(for a crusher producing recycled aggregate this may have been issued by the District Council, not the Env. Agency)</small>		Date issued:
Licensed capacity (tpa):		Operator's assessed capacity (tpa):
Throughput	2006:	2007:
Amount recycled, composted, or recovered	2006:	2007:
Residue	2006:	2007:
Catchment area		
Current levels and types of traffic movement (daily):		

(For temporary facilities)

Expected lifetime:	Planning Reference(s):
--------------------	------------------------

6. Potential New Development

Description of development or facility: Recycling Operation	
Type of waste to be handled	Inert
Potential catchment area	Bicester, Banbury & sites just off M40.
Expected lifetime (if temporary facility)	Permanent
Expected capacity (tpa)	200,000t/pa
Amount to be recycled, composted, or recovered (tpa) (if relevant)	200,000t/pa
Potential levels and types of new traffic movements (daily): 124 movements (62 loads)	

7. Any Other Relevant Information

E.g. Restoration & after use (for landfill sites); proposals for mitigation of any environmental impacts; reference to any detailed plans submitted etc.

NOT APPLICABLE

8. Ownership Details

Are you/your company the site land owner?		Yes	No √
If no, what is the period of unexpired lease?		Indefinite	
Please give contact details of the land owner:			
Contact Name	Peter Godwin		
Contact Details	Address: Willowbank Farm, Fewcott, Bicester, OX27 7NZ		
	Tel:	E-mail:	

9. Declaration

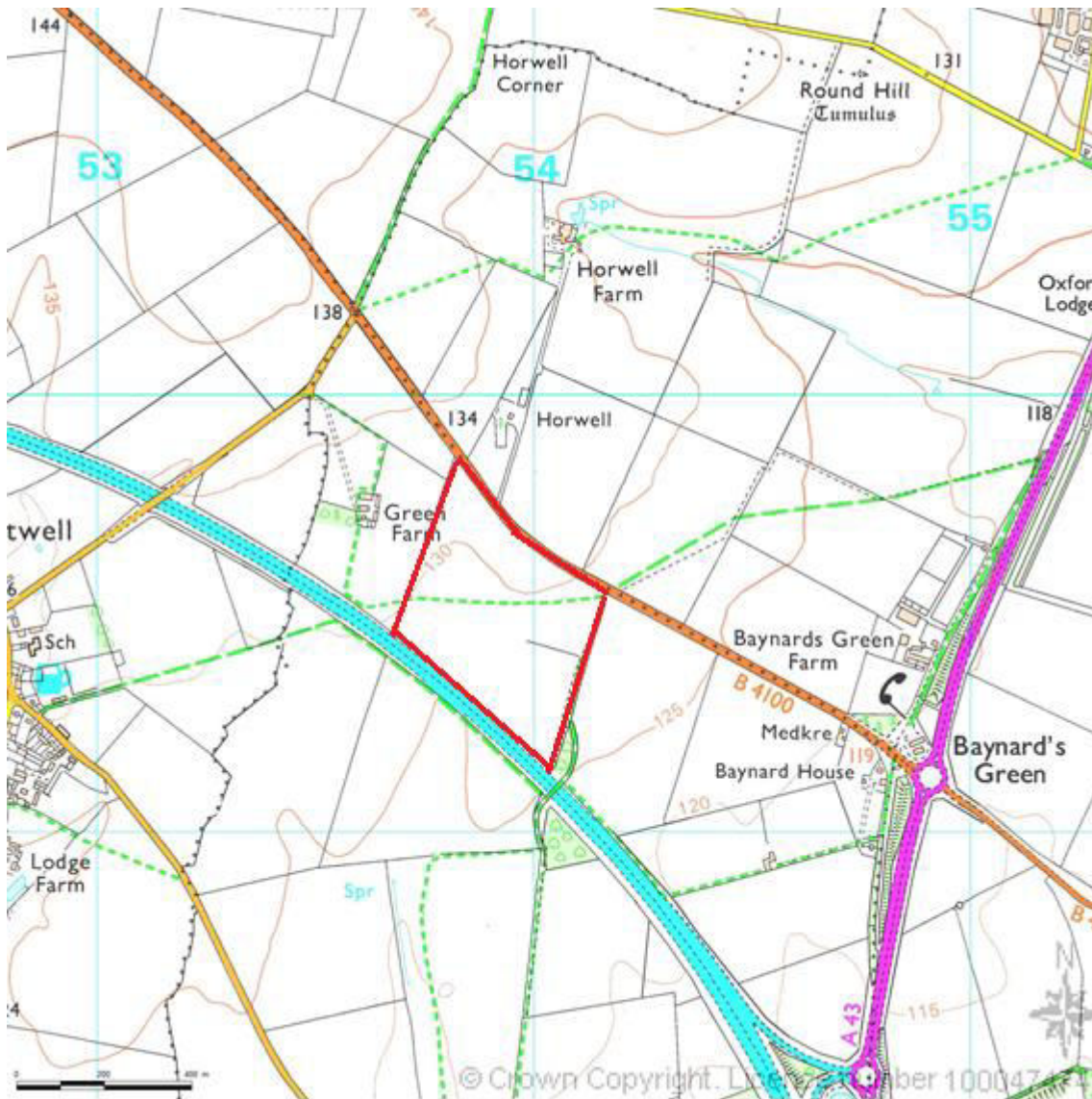
I accept that any information provided in support of a site nomination will need to be made publicly available in due course.

I also understand that this invitation to nominate a site for possible inclusion in the Minerals and Waste Development Framework is without prejudice to the decisions taken by the County Council on the strategies and site allocations to be included in the Framework.

SignedDEIRDRE MC DONALD-HOWARD.....

On behalf of (if applicable)..... DAVID EINIG CONTRACTING LTD

Date ...21st September 2015



Supplied by Streetwise Maps Ltd
www.streetwise.net Licence No:
100047474



**Oxfordshire County Council
Minerals and Waste Development Framework**

Waste (and Secondary/Recycled Aggregates) Site Nomination Form

November 2008

USE THIS FORM TO PUT FORWARD AN **EXISTING** OR **NEW** WASTE SITE
FOR POSSIBLE INCLUSION IN THE NEW MINERALS AND WASTE PLAN

1. Nominee Details

Contact Name	DAVID EINIG	
Company	DAVID EINIG CONTRACTING LTD	
Company Details	Address: Unit 5 Rycote Lane Farm, Milton Common, Thame, Oxford OX9 2NZ	
	Tel: 01844 278212	E-mail: david@einig.co.uk

2. Agent Details

Contact Name	DEE MC DONALD-HOWARD	
Company	WILLOW ENVIRONMENTAL SOLUTIONS	
Company Details	Address: FERN FARM, NORMANBY, WHITBY, NORTH YORKSHIRE, YO22 4PS.	
	Tel: 07876320833	E-mail: deirdremc2001@yahoo.com

3. Site Details

Site Name	Land adjacent the B480	
Address	Chalgrove, Oxfordshire OX44 7RN	
OS Map Ref (6 figures): SU653968	Total Area in Hectares: 0.8	

4. Site Plan

Have you included a site plan identifying the site boundary and access? If no, give reason in Section 8.	Yes √	No
---	----------	----

5. Sites already in operation

A. LANDFILL FACILITIES ONLY:

Type of waste:		
EA Licence No:		Date issued:
Waste received (tpa)	2006:	2007:
Original voidspace (m ³)		Date:
Remaining voidspace (m ³)		Date:
Permitted lifetime (include details of planning permission)		
Expected lifetime (if different to above)		
Current levels and types of traffic movement (daily):		

B. NON-LANDFILL FACILITIES ONLY (inc. facilities at landfill sites):

Type of facility		
Type of waste(s) accepted		
Licence No: <small>(for a crusher producing recycled aggregate this may have been issued by the District Council, not the Env. Agency)</small>		Date issued:
Licensed capacity (tpa):		Operator's assessed capacity (tpa):
Throughput	2006:	2007:
Amount recycled, composted, or recovered	2006:	2007:
Residue	2006:	2007:
Catchment area		
Current levels and types of traffic movement (daily):		

(For temporary facilities)

Expected lifetime:	Planning Reference(s):
--------------------	------------------------

6. Potential New Development

Description of development or facility: Infill Site	
Type of waste to be handled	INERT
Potential catchment area	Surrounding area
Expected lifetime (if temporary facility)	2 years
Expected capacity (tpa)	10,000
Amount to be recycled, composted, or recovered (tpa) (if relevant)	10,000
Potential levels and types of new traffic movements (daily): 6 HGV loads per day	

7. Any Other Relevant Information

E.g. Restoration & after use (for landfill sites); proposals for mitigation of any environmental impacts; reference to any detailed plans submitted etc. NOT APPLICABLE
--

8. Ownership Details

Are you/your company the site land owner?		Yes	No √
If no, what is the period of unexpired lease?		For the duration of the development	
Please give contact details of the land owner:			
Contact Name	Nick Nixley		
Contact Details	Address: Easington Manor, Easington, Mr Watlington, Oxford OX49 5AZ		
	Tel:	E-mail:	

9. Declaration

I accept that any information provided in support of a site nomination will need to be made publicly available in due course.

I also understand that this invitation to nominate a site for possible inclusion in the Minerals and Waste Development Framework is without prejudice to the decisions taken by the County Council on the strategies and site allocations to be included in the Framework.

SignedDEIRDRE MC DONALD-HOWARD.....

On behalf of (if applicable)..... DAVID EINIG CONTRACTING LTD

Date ...21st September 2015



Note:-

Base map reproduced from the Ordnance Survey map with the permission of the Controller of Her Majesty's Stationary Office. Crown Copyright Reserved. Licence Number: 10002432

DAVIDEINIG CONTRACTING LTD	
Nixley Hole	
Location Plan	
Drawn By TJP	Job No. 1357
Date 26-SEP-15	Surveyed By N/A
Scale 1 : 25000	Dirg No. 3

**Oxfordshire County Council
Minerals and Waste Development Framework**

Waste (and Secondary/Recycled Aggregates) Site Nomination Form

November 2008

USE THIS FORM TO PUT FORWARD AN **EXISTING** OR **NEW** WASTE SITE
FOR POSSIBLE INCLUSION IN THE NEW MINERALS AND WASTE PLAN

1. Nominee Details

Contact Name	DAVID EINIG	
Company	DAVID EINIG CONTRACTING LTD	
Company Details	Address: Unit 5 Rycote Lane Farm, Milton Common, Thame, Oxford OX9 2NZ	
	Tel: 01844 278212	E-mail: david@einig.co.uk

2. Agent Details

Contact Name	DEE MC DONALD-HOWARD	
Company	WILLOW ENVIRONMENTAL SOLUTIONS	
Company Details	Address: FERN FARM, NORMANBY, WHITBY, NORTH YORKSHIRE, YO22 4PS.	
	Tel: 07876320833	E-mail: deirdremc2001@yahoo.com

3. Site Details

Site Name	Land at Oxford Shooting Ground	
Address	Enstone Airfield, Enstone	
OS Map Ref (6 figures): SP 438 226	Total Area in Hectares: 11.5	

4. Site Plan

Have you included a site plan identifying the site boundary and access? If no, give reason in Section 8.	Yes √	No
---	----------	----

5. Sites already in operation

A. LANDFILL FACILITIES ONLY:

Type of waste:		
EA Licence No:		Date issued:
Waste received (tpa)	2006:	2007:
Original voidspace (m ³)		Date:
Remaining voidspace (m ³)		Date:
Permitted lifetime (include details of planning permission)		
Expected lifetime (if different to above)		
Current levels and types of traffic movement (daily):		

B. NON-LANDFILL FACILITIES ONLY (inc. facilities at landfill sites):

Type of facility		
Type of waste(s) accepted		
Licence No: <small>(for a crusher producing recycled aggregate this may have been issued by the District Council, not the Env. Agency)</small>		Date issued:
Licensed capacity (tpa):	Operator's assessed capacity (tpa):	
Throughput	2006:	2007:
Amount recycled, composted, or recovered	2006:	2007:
Residue	2006:	2007:
Catchment area		

Current levels and types of traffic movement (daily):

(For temporary facilities)

Expected lifetime:

Planning Reference(s):

6. Potential New Development

Description of development or facility:

RECYCLING OPERATION

Type of waste to be handled

INERT

Potential catchment area

OXFORD, BICESTER & BANBURY

Expected lifetime (if temporary facility)

5 YEARS

Expected capacity (tpa)

550,000

Amount to be recycled, composted, or recovered (tpa) (if relevant)

200,000

Potential levels and types of new traffic movements (daily):

20 HGV Movements per day

7. Any Other Relevant Information

A PLANNING APPLICATION WAS APPROVED BY THE DISRICT FOR MATERIAL TO BE IMPORTED TO THIS SITE. A FOLLOW UP APPLICATION IS BEING SUBMITTED TO THE COUNTY TO ALLOW THIS MATERIAL TO BE A WASTE.

MITIGATION/ASSESSMENTS/PLANS ETC.. ARE INCLUDING WITH THIS SUBMISSION

8. Ownership Details

Are you/your company the site land owner?		Yes	No √
If no, what is the period of unexpired lease?		LIFE TIME OF OPERATION	
Please give contact details of the land owner: MARKHAM FARMS			
Contact Name	ROSS MARKHAM		
Contact Details	Address: Enstone Airfield, Enstone		
	Tel:	E-mail:	

9. Declaration

I accept that any information provided in support of a site nomination will need to be made publicly available in due course.

I also understand that this invitation to nominate a site for possible inclusion in the Minerals and Waste Development Framework is without prejudice to the decisions taken by the County Council on the strategies and site allocations to be included in the Framework.

SignedDEIRDRE MC DONALD-HOWARD.....

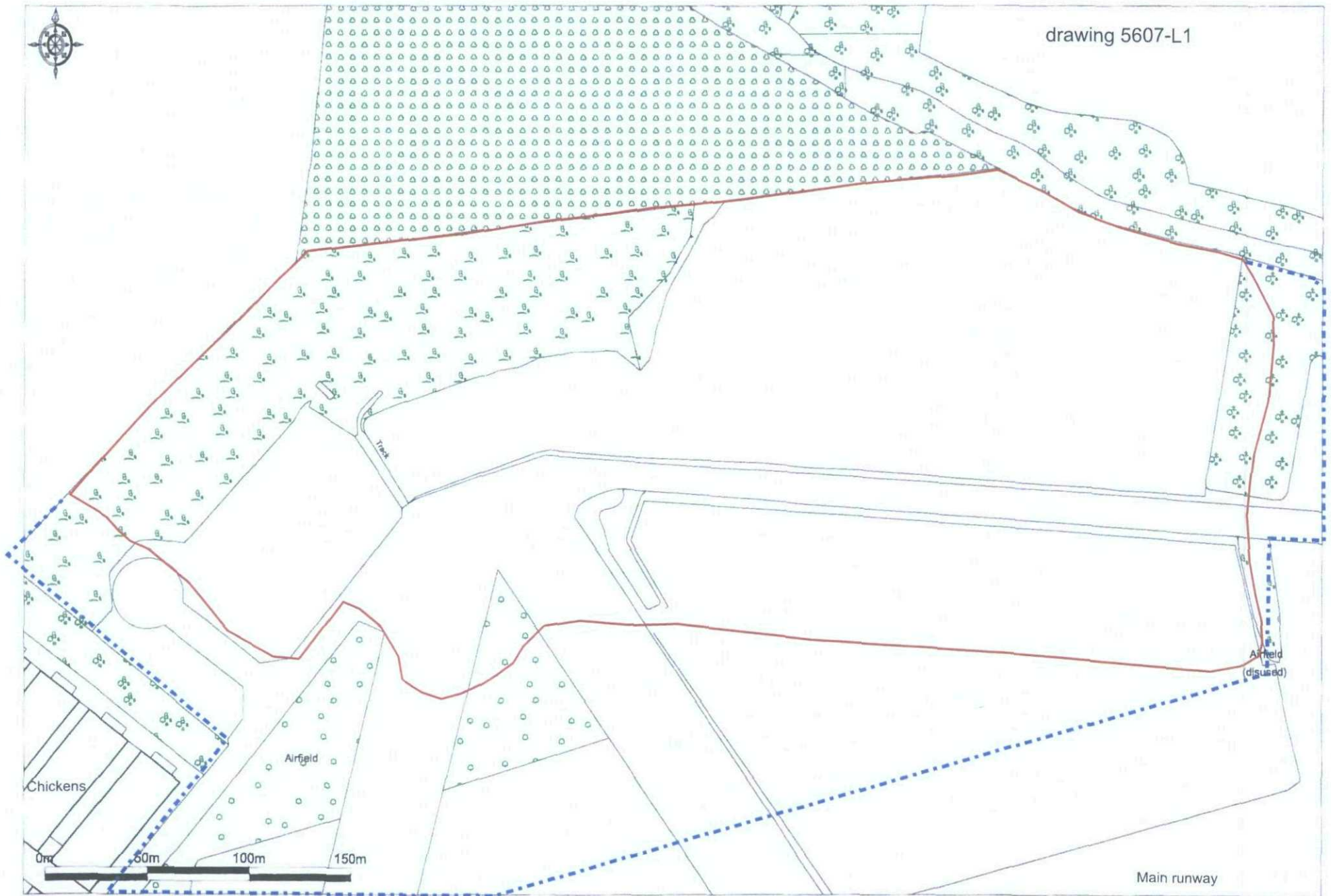
On behalf of (if applicable)DAVID EINIG CONTRACTING LTD.....

Date21ST SEPTEMBER 2015.....

North

Site Location Plan- Proposed expansion of Shooting School, Enstone Airfield- August 2014

drawing 5607-L1



**Oxfordshire County Council
Minerals and Waste Development Framework**

Waste (and Secondary/Recycled Aggregates) Site Nomination Form

November 2008

USE THIS FORM TO PUT FORWARD AN **EXISTING** OR **NEW** WASTE SITE
FOR POSSIBLE INCLUSION IN THE NEW MINERALS AND WASTE PLAN

1. Nominee Details

Contact Name	DAVID EINIG	
Company	DAVID EINIG CONTRACTING LTD	
Company Details	Address: Unit 5 Rycote Lane Farm, Milton Common, Thame, Oxford OX9 2NZ	
	Tel: 01844 278212	E-mail: david@einig.co.uk

2. Agent Details

Contact Name	DEE MC DONALD-HOWARD	
Company	WILLOW ENVIRONMENTAL SOLUTIONS	
Company Details	Address: FERN FARM, NORMANBY, WHITBY, NORTH YORKSHIRE, YO22 4PS.	
	Tel: 07876320833	E-mail: deirdremc2001@yahoo.com

3. Site Details

Site Name	Moorend Lane Farm	
Address	Moorend Lane, Thame, OX9 3HW	
OS Map Ref (6 figures): SP710067	Total Area in Hectares: 4.6	

4. Site Plan

Have you included a site plan identifying the site boundary and access? If no, give reason in Section 8.	Yes √	No
---	----------	----

5. Sites already in operation

A. LANDFILL FACILITIES ONLY:

Type of waste:		
EA Licence No:		Date issued:
Waste received (tpa)	2006:	2007:
Original voidspace (m ³)		Date:
Remaining voidspace (m ³)		Date:
Permitted lifetime (include details of planning permission)		
Expected lifetime (if different to above)		
Current levels and types of traffic movement (daily):		

B. NON-LANDFILL FACILITIES ONLY (inc. facilities at landfill sites):

Type of facility	RECYCLING FACILITY	
Type of waste(s) accepted	INERT	
Licence No: EPR/JB3937RN <small>(for a crusher producing recycled aggregate this may have been issued by the District Council, not the Env. Agency)</small>		Date issued: 19/04/2013
Licensed capacity (tpa): 130,000	Operator's assessed capacity (tpa): 130,000	
Throughput	2006:	2007:
Amount recycled, composted, or recovered	2006:	2007:
Residue	2006:	2007:
Catchment area	THAME, AYLESBURY	
Current levels and types of traffic movement (daily): 18 HGV MOVEMENTS PER DAY		

(For temporary facilities)

Expected lifetime: UNTIL 2020	Planning Reference(s): MW.0154/14
----------------------------------	--------------------------------------

6. Potential New Development

Description of development or facility:	
Type of waste to be handled	
Potential catchment area	
Expected lifetime (if temporary facility)	
Expected capacity (tpa)	
Amount to be recycled, composted, or recovered (tpa) (if relevant)	
Potential levels and types of new traffic movements (daily):	

7. Any Other Relevant Information

E.g. Restoration & after use (for landfill sites); proposals for mitigation of any environmental impacts; reference to any detailed plans submitted etc.
--

8. Ownership Details

Are you/your company the site land owner?		Yes	No √
If no, what is the period of unexpired lease?		FOR LIFE OF OPERATION	
Please give contact details of the land owner:			
Contact Name	STAN & CAROL COLLINGSWOOD		
Contact Details	Address: Moorend Lane Farm, Moorend Lane, Thame, OX9 3HW		
	Tel:	E-mail:	

9. Declaration

I accept that any information provided in support of a site nomination will need to be made publicly available in due course.

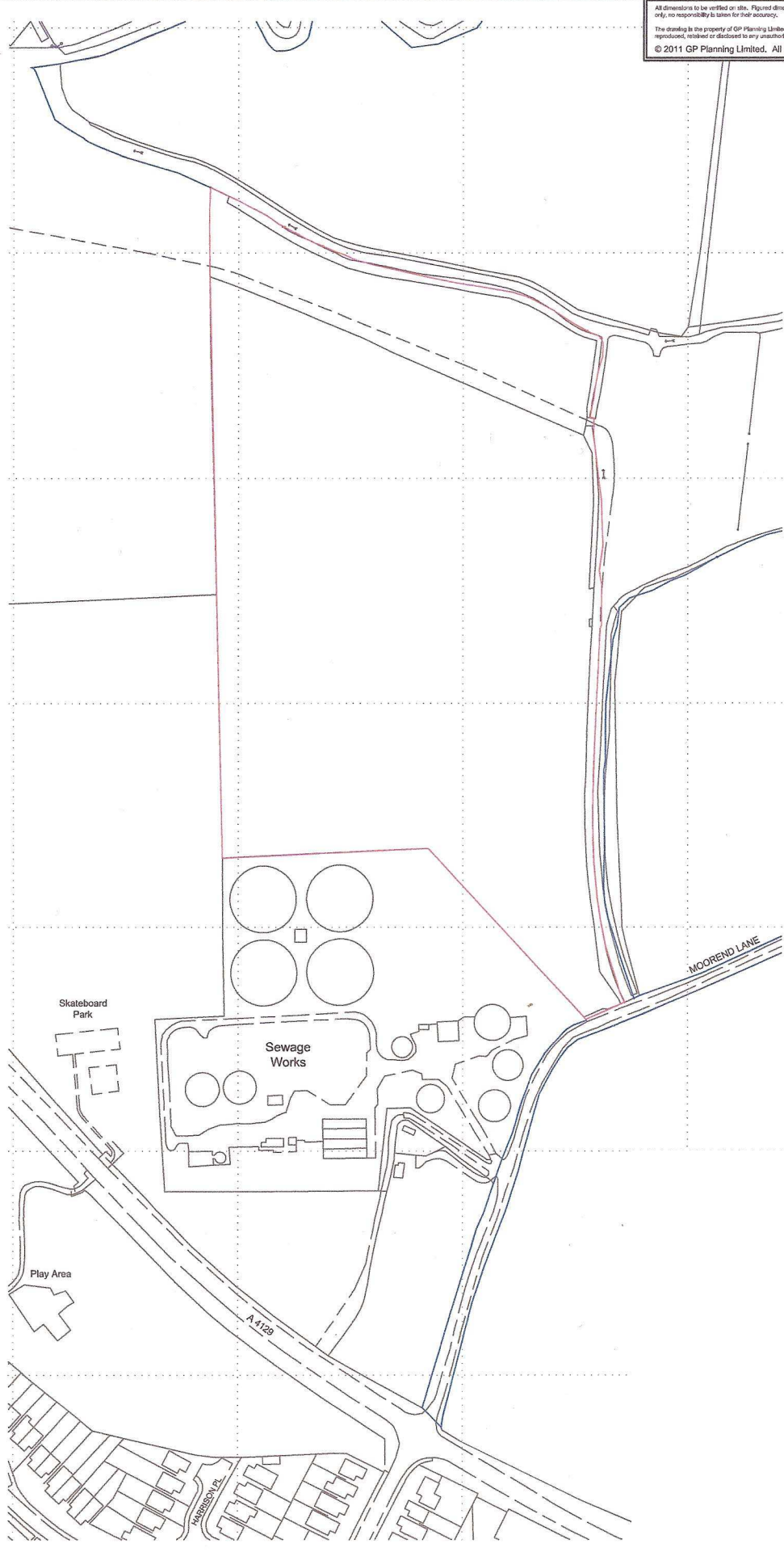
I also understand that this invitation to nominate a site for possible inclusion in the Minerals and Waste Development Framework is without prejudice to the decisions taken by the County Council on the strategies and site allocations to be included in the Framework.

SignedDEIRDRE MC DONALD-HOWARD.....

On behalf of (if applicable)DAVID EINIG CONTRACTING LTD.....

Date21st September 2015.....

All dimensions to be verified on site. Figured dimensions to take precedent to those scaled. Any areas indicated on this drawing are for guidance only, no responsibility is taken for their accuracy.
The drawing is the property of GP Planning Limited. Copyright is reserved by them and the drawing is issued on the condition that it is not copied, reproduced, retained or disclosed to any unauthorised person, either wholly or in part without the written consent in writing of GP Planning.
© 2011 GP Planning Limited. All rights reserved.



**Oxfordshire County Council
Minerals and Waste Development Framework**

Waste (and Secondary/Recycled Aggregates) Site Nomination Form

November 2008

USE THIS FORM TO PUT FORWARD AN **EXISTING** OR **NEW** WASTE SITE
FOR POSSIBLE INCLUSION IN THE NEW MINERALS AND WASTE PLAN

1. Nominee Details

Contact Name	DAVID EINIG	
Company	DAVID EINIG CONTRACTING LTD	
Company Details	Address: Unit 5 Rycote Lane Farm, Milton Common, Thame, Oxford OX9 2NZ	
	Tel: 01844 278212	E-mail: david@einig.co.uk

2. Agent Details

Contact Name	DEE MC DONALD-HOWARD	
Company	WILLOW ENVIRONMENTAL SOLUTIONS	
Company Details	Address: FERN FARM, NORMANBY, WHITBY, NORTH YORKSHIRE, YO22 4PS.	
	Tel: 07876320833	E-mail: deirdremc2001@yahoo.com

3. Site Details

Site Name	NEW WINTLES FARM	
Address	Eynsham. Witney, OX29 4EG	
OS Map Ref (6 figures): SP 430 111	Total Area in Hectares: 5.26	

4. Site Plan

Have you included a site plan identifying the site boundary and access? If no, give reason in Section 8.	Yes √	No
---	----------	----

5. Sites already in operation

A. LANDFILL FACILITIES ONLY:

Type of waste:		
EA Licence No:		Date issued:
Waste received (tpa)	2006:	2007:
Original voidspace (m ³)		Date:
Remaining voidspace (m ³)		Date:
Permitted lifetime (include details of planning permission)		
Expected lifetime (if different to above)		
Current levels and types of traffic movement (daily):		

B. NON-LANDFILL FACILITIES ONLY (inc. facilities at landfill sites):

Type of facility	RECYCLING OPERATION WITH PERMANENT PERMISSION	
Type of waste(s) accepted	AGGREGATE	
Licence No: EPR/FB3533AB <small>(for a crusher producing recycled aggregate this may have been issued by the District Council, not the Env. Agency)</small>	Date issued: 01/05/2012	
Licensed capacity (tpa): 250,000	Operator's assessed capacity (tpa): 200,000	
Throughput	2006: 120000	2007: 120000
Amount recycled, composted, or recovered	2006: 120000	2007: 120000
Residue	2006:	2007:
Catchment area	OXFORD	
Current levels and types of traffic movement (daily): 88HGV MOVEMENTS (44 IN AND 44 OUT)		

(For temporary facilities)

Expected lifetime:	Planning Reference(s):
--------------------	------------------------

6. Potential New Development

Description of development or facility: POTENTIAL FOR EXTENSION TO EXITING SITE + WASHING PLANT	
Type of waste to be handled	AGGREGATE
Potential catchment area	OXFORD
Expected lifetime (if temporary facility)	NOT APPLICABLE
Expected capacity (tpa)	200,000
Amount to be recycled, composted, or recovered (tpa) (if relevant)	200,000
Potential levels and types of new traffic movements (daily): ADDITIONAL 18 LOADS (36 MOVEMENTS)	

7. Any Other Relevant Information

E.g. Restoration & after use (for landfill sites); proposals for mitigation of any environmental impacts; reference to any detailed plans submitted etc.

The current planning permission limits the tonnages to 120,000te/pa.

8. Ownership Details

Are you/your company the site land owner?		Yes √	No
If no, what is the period of unexpired lease?			
Please give contact details of the land owner:			
Contact Name			
Contact Details	Address:		
	Tel:	E-mail:	

9. Declaration

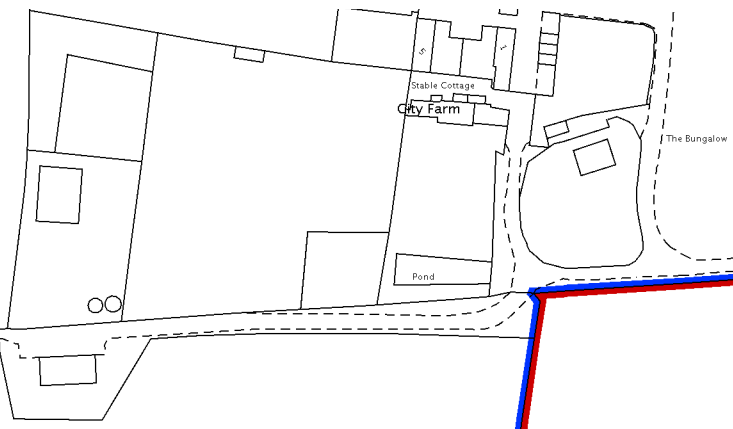
I accept that any information provided in support of a site nomination will need to be made publicly available in due course.

I also understand that this invitation to nominate a site for possible inclusion in the Minerals and Waste Development Framework is without prejudice to the decisions taken by the County Council on the strategies and site allocations to be included in the Framework.

SignedDEIRDRE MC DONALD-HOWARD.....

On behalf of (if applicable)DAVID EINIG CONTRACTING LTD.....

Date21st September 2015.....



New Wintles Farm